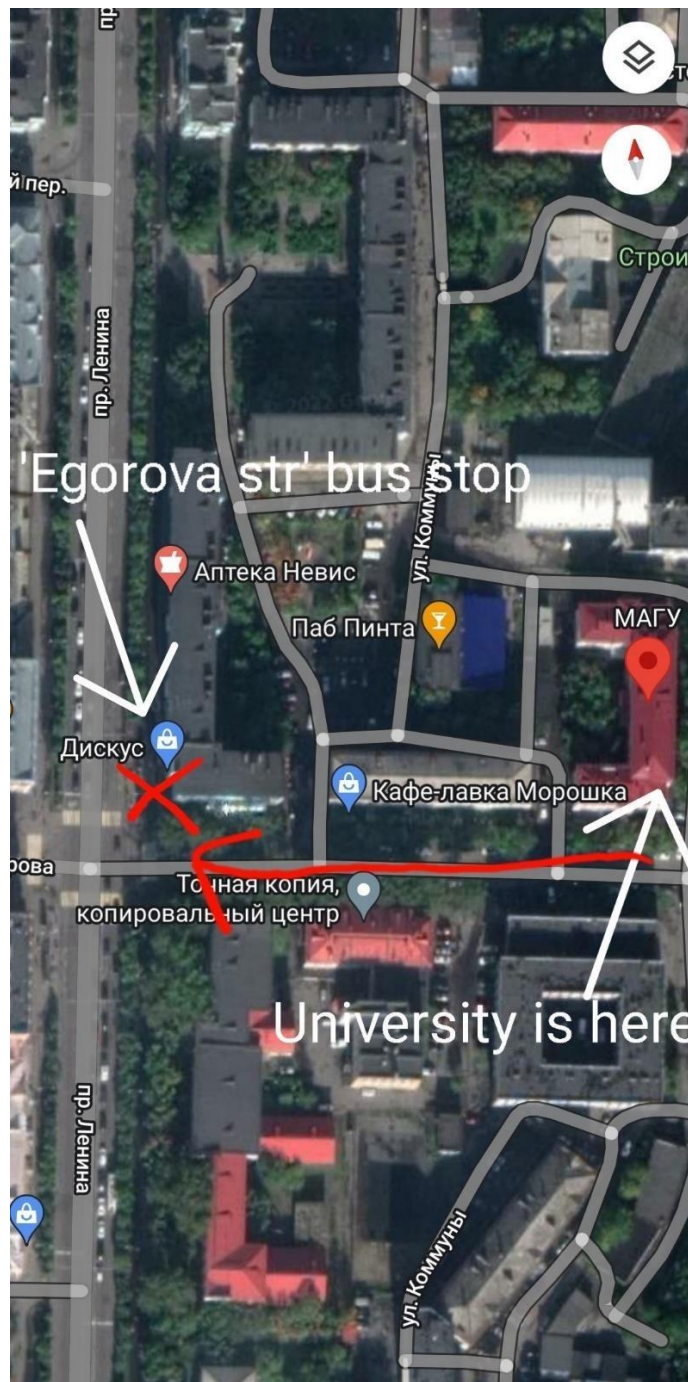


How to get to the medical centres for medical examination

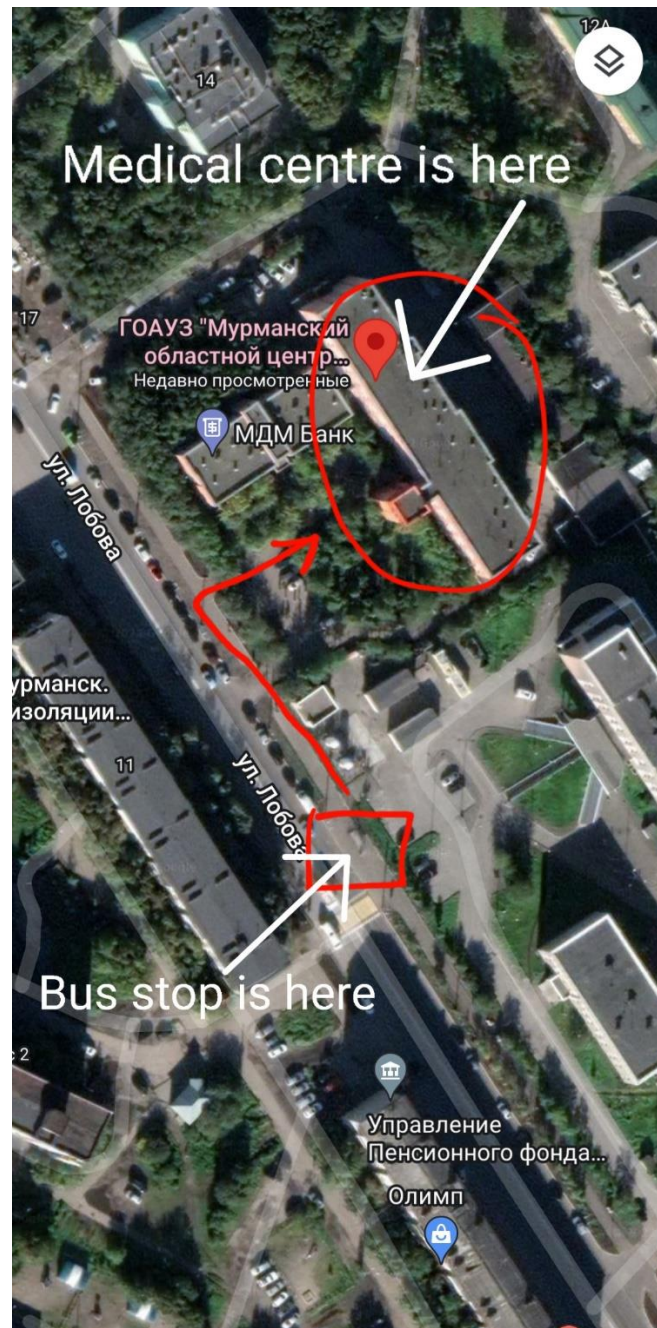
1. Murmansk Regional Healthcare Centre (blood test, HIV test, examinations of dermatologist and venereologist, and infectious disease specialist) located at **Admirala Lobova str., 10**. Its location for Google maps: <https://goo.gl/maps/UDQ6KccGthYNKzPt8>

From university:

- Take bus number 10 or 51 at the bus stop ‘Egorova str.’ (marked with the red cross below) and go to the bus stop ‘Bolnitsa at the Lobova str.’ (the 12th bus stop on the route). The trip will take about 30 minutes.

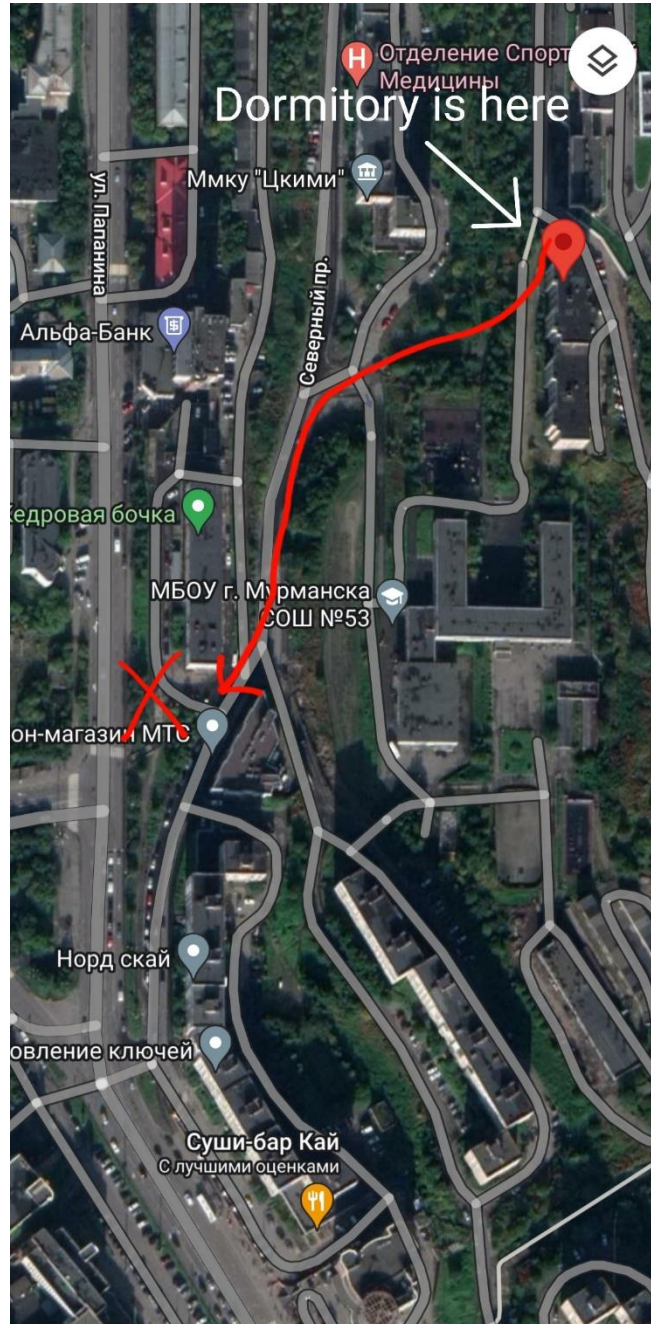


- Go along the street from the bus stop ‘Bolnitsa at the Lobova str.’ (marked with red square below), turn right and that’s the Centre (marked with red circle below).

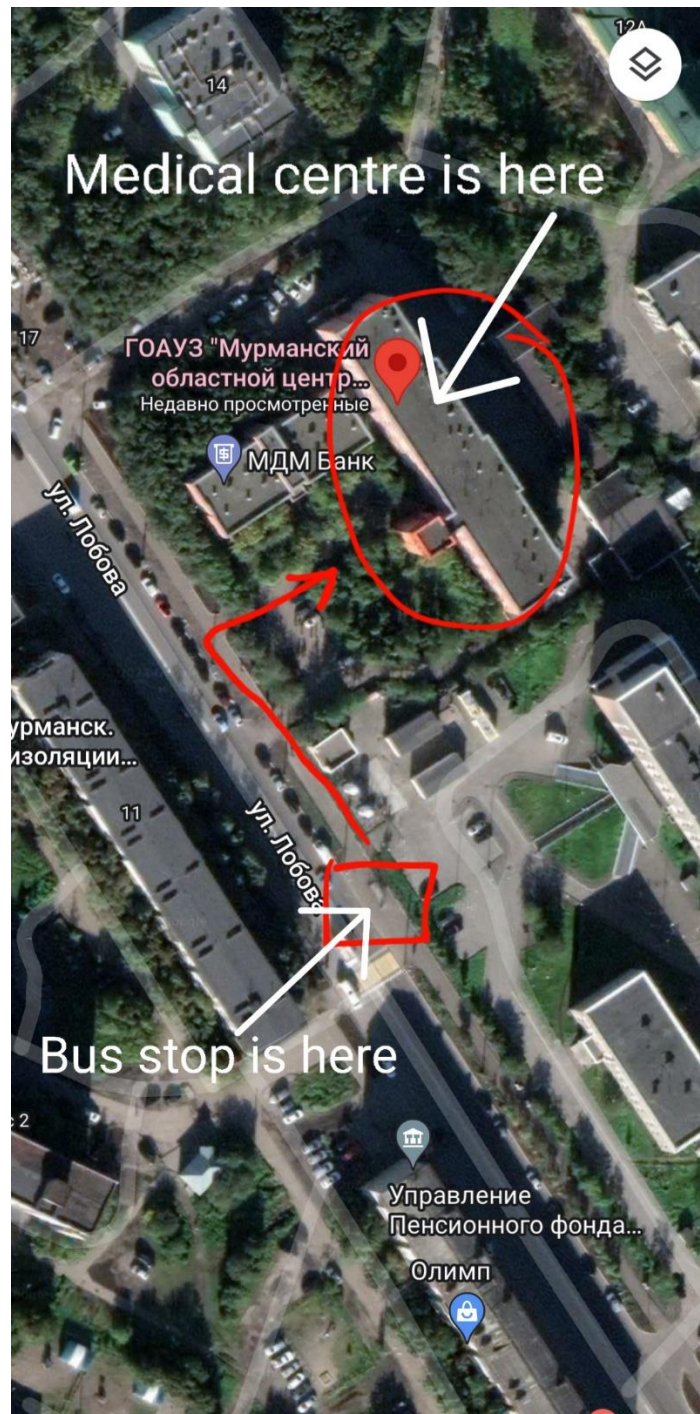


From dormitory:

- Go to the bus stop 'Karla Marksa' (marker with red cross) and take bus number 10 (don't confuse with trolley-bus number 10). Then go to the bus stop 'Bolnitsa at the Lobova str.' (the 11th bus stop on the route). The trip will take about 25 minutes.



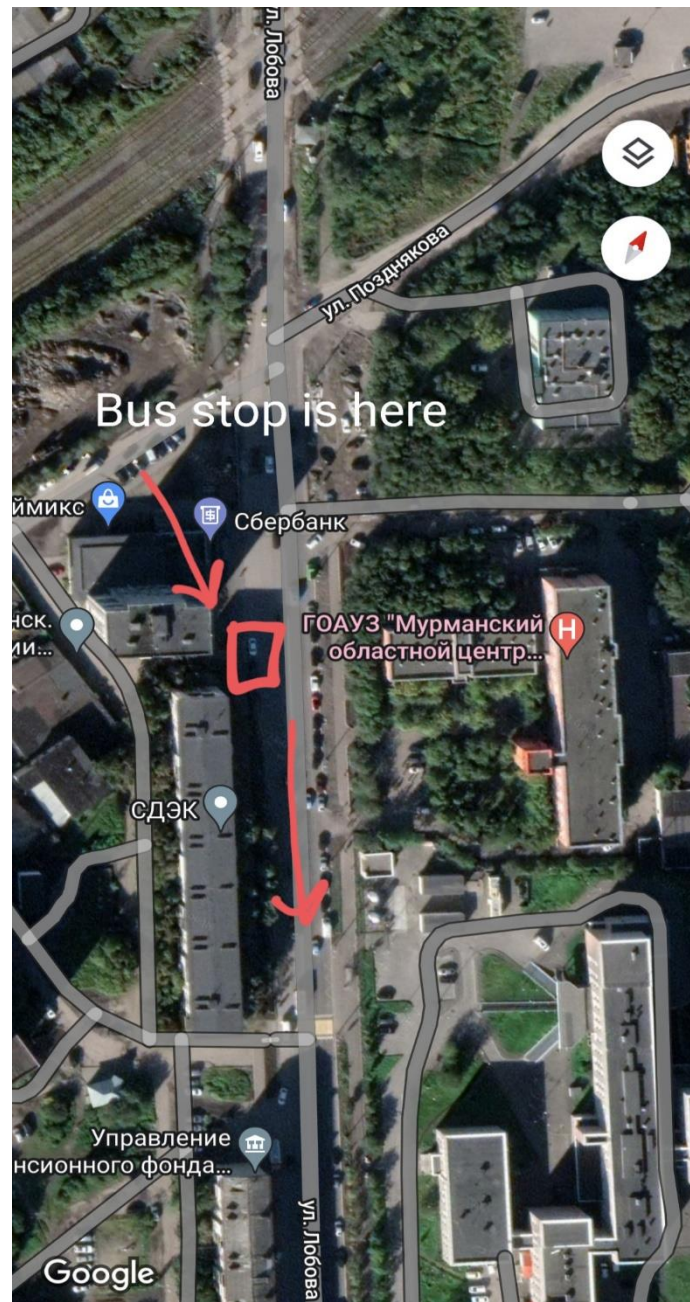
- Go along the street from the bus stop ‘Bolnitsa at the Lobova str.’ (marked with red square below), turn right and that’s the Centre (marked with red circle below).



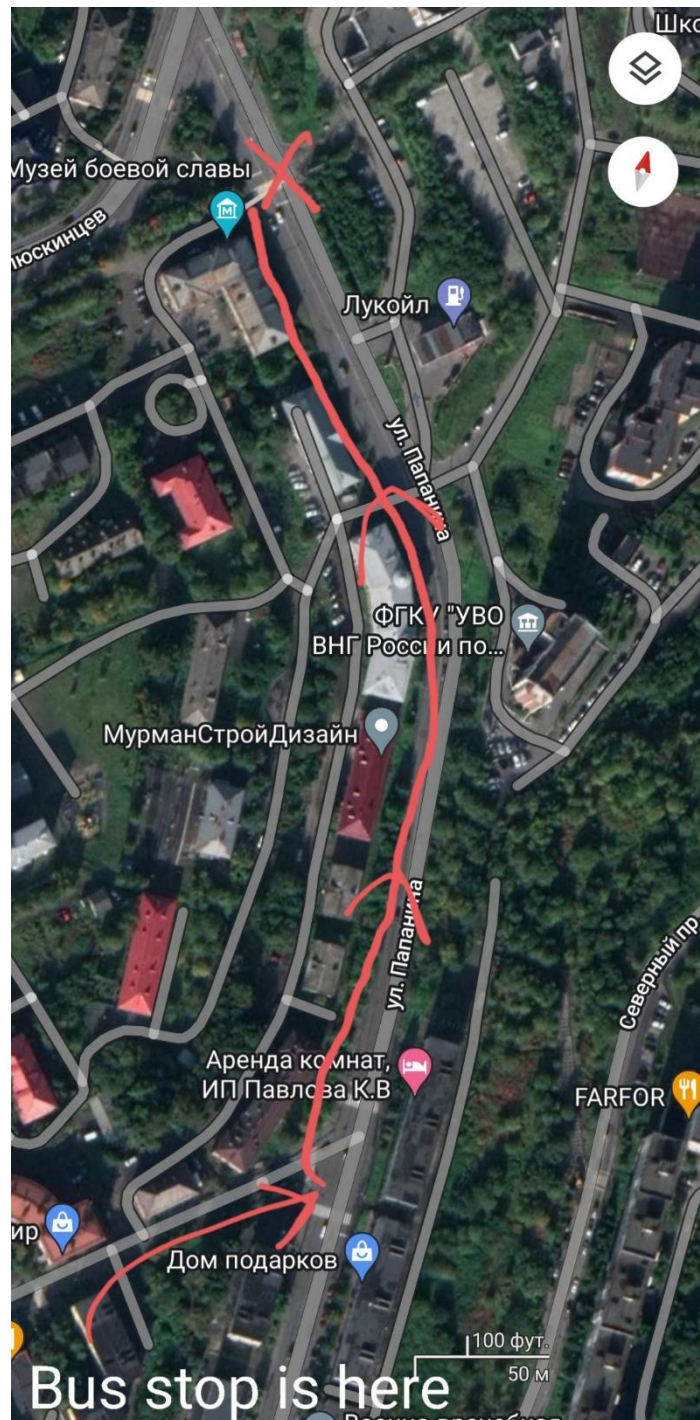
2. Murmansk regional Anti-tuberculosis Dispensary (photofluorography and examination of TB specialist) located at **Chelyuskintsev str., 39**. Its location for Google maps: <https://goo.gl/maps/omRs7cUx2i2SUusB7>

From Medical Centre located at Lobova str., 10:

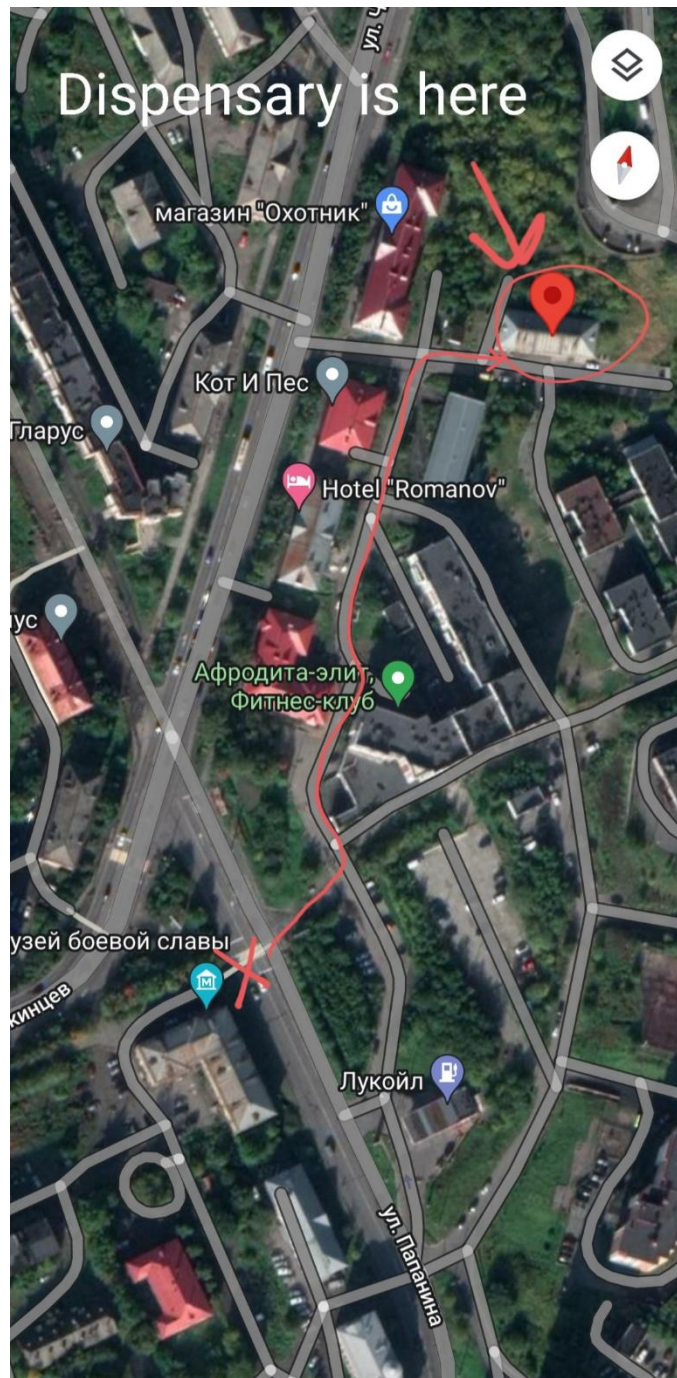
- Cross the street from Medical centre and take a bus number 10, the bus stop 'Bolnitsa at the Lobova str.' (marked with red square below). Go to the bus stop 'Lenina str., 104' (the 9th bus stop on the route). The trip will take about 20 minutes.



- Stay on the same side of the road and go along the street (follow the red line below), passing 7 houses and a petrol station on the other side.



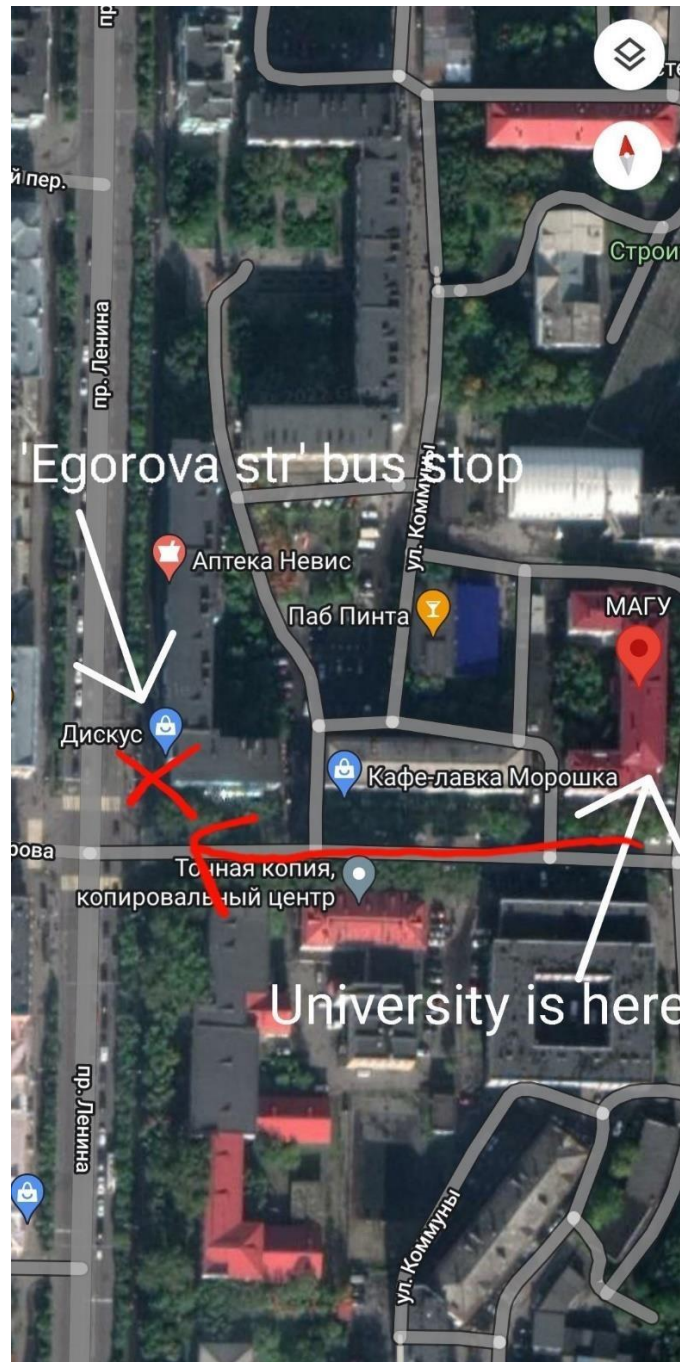
- Cross the road (marked with red cross below) and then follow the red line on the photo to get to the Dispensary (marked with red circle below).



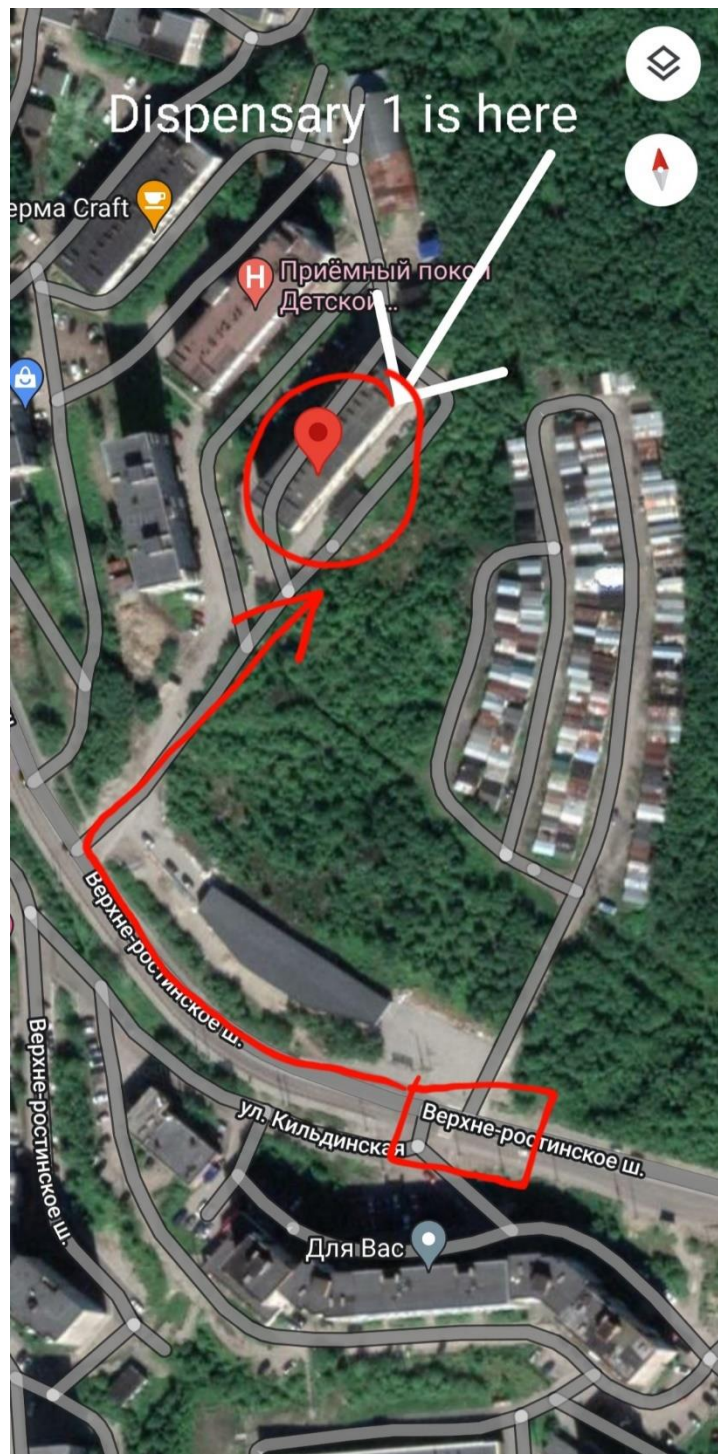
3. Murmansk Regional Narcological Dispensary (for chemical-toxicological analysis) located at **Geroyev Severomortsev prospect, 3/2**. Its location for Google maps: <https://goo.gl/maps/1FhjTt8ScM4C5T6i6>

From university:

- Take bus number 18 (the bus stop ‘Egorova str.’, marked with red cross below) to bus stop ‘Kildinskaya’ (the 13th bus stop on the route). The trip will take about 30 minutes.

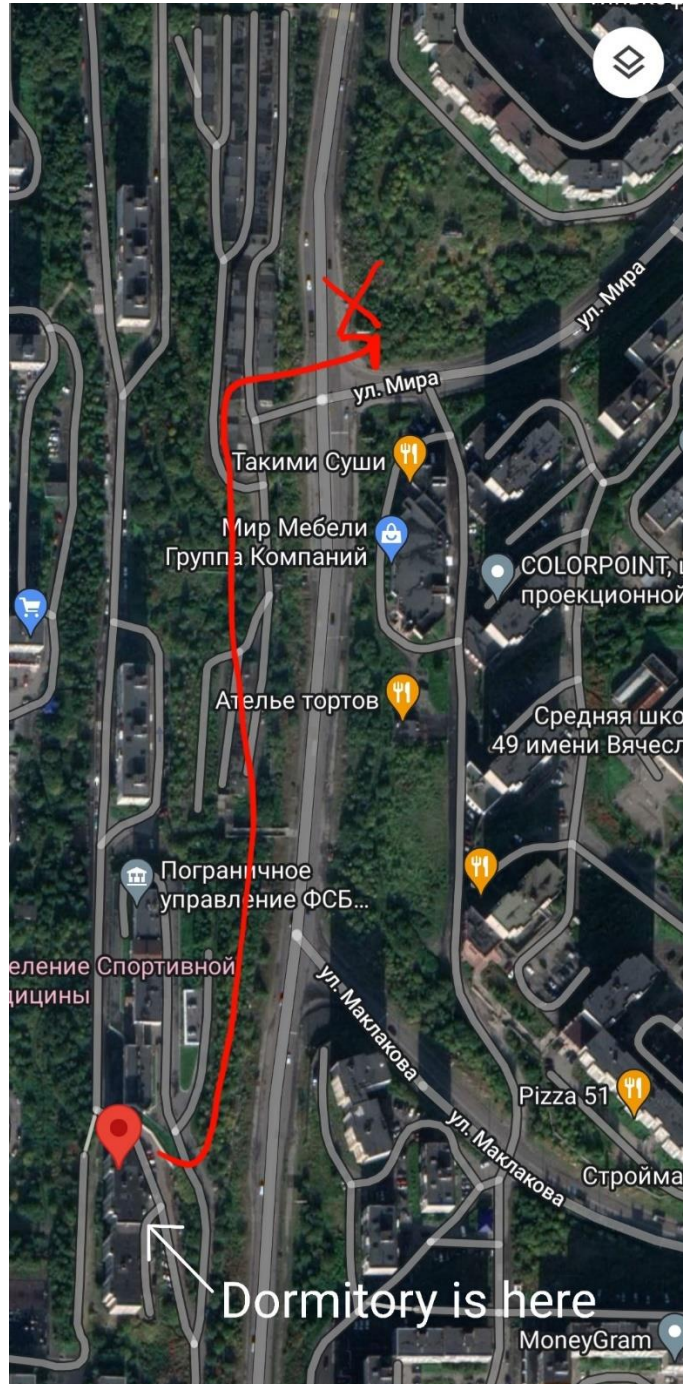


- Go along the street From the bus stop ‘Kildinskaya str.’ (marked with red square below), pass Magnit shop, then turn right and go straight ahead until you see the big grey building marked with red circle below). That’s the Dispensary 1.

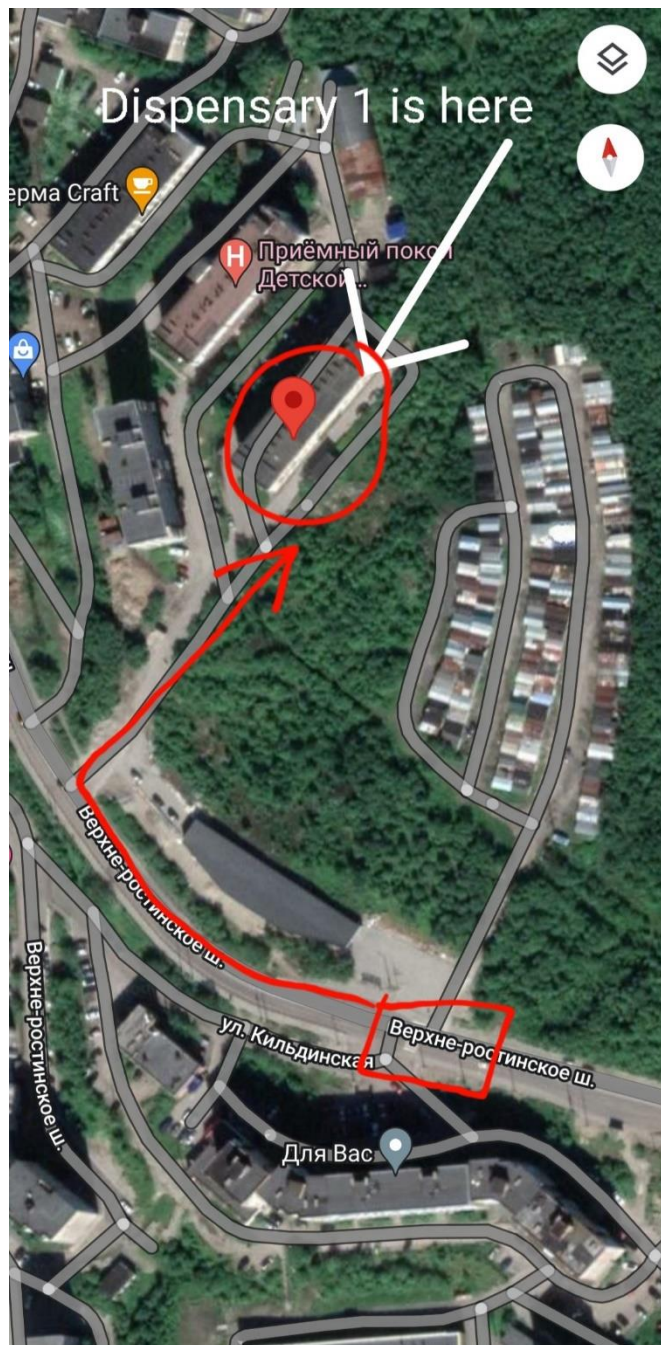


From dormitory:

- Go to the bus stop 'Mira' (marked with red cross below) and take bus number 18 to bus stop 'Kildinskaya' (the 3rd bus stop on the route). The trip will take about 20 minutes.



- Go along the street From the bus stop ‘Kildinskaya str.’ (marked with red square below), pass Magnit shop, then turn right and go straight ahead until you see the big grey building marked with red circle below). That’s the Dispensary.



4. Murmansk Regional Narcological Dispensary (psychiatrist and narcologist's examination) located at **Verhne-Rostinskoe road, 17A**. Its location for Google maps: <https://goo.gl/maps/skjJcTG5BRKqu8GY7>

From **Geroyev Severomortsev prospect, 3/2** (dispensary mentioned above)

- Go back to the bus stop 'Kildinsaya' (marked with red square) passing Magnit shop, cross the road (marked with red cross below). Then go to the back of the apartment building on your way and get to the dispensary marked with red circle below. That's the Dispensary 2.

